Brisbane Acres

Mark Heath
Shelterbelt Builders


HAROLD RD
98
WATER TANK
MARGARET RD.
Image © 2015 DigitalGlobe
628 ft
Google earth

HAROLD ROAD



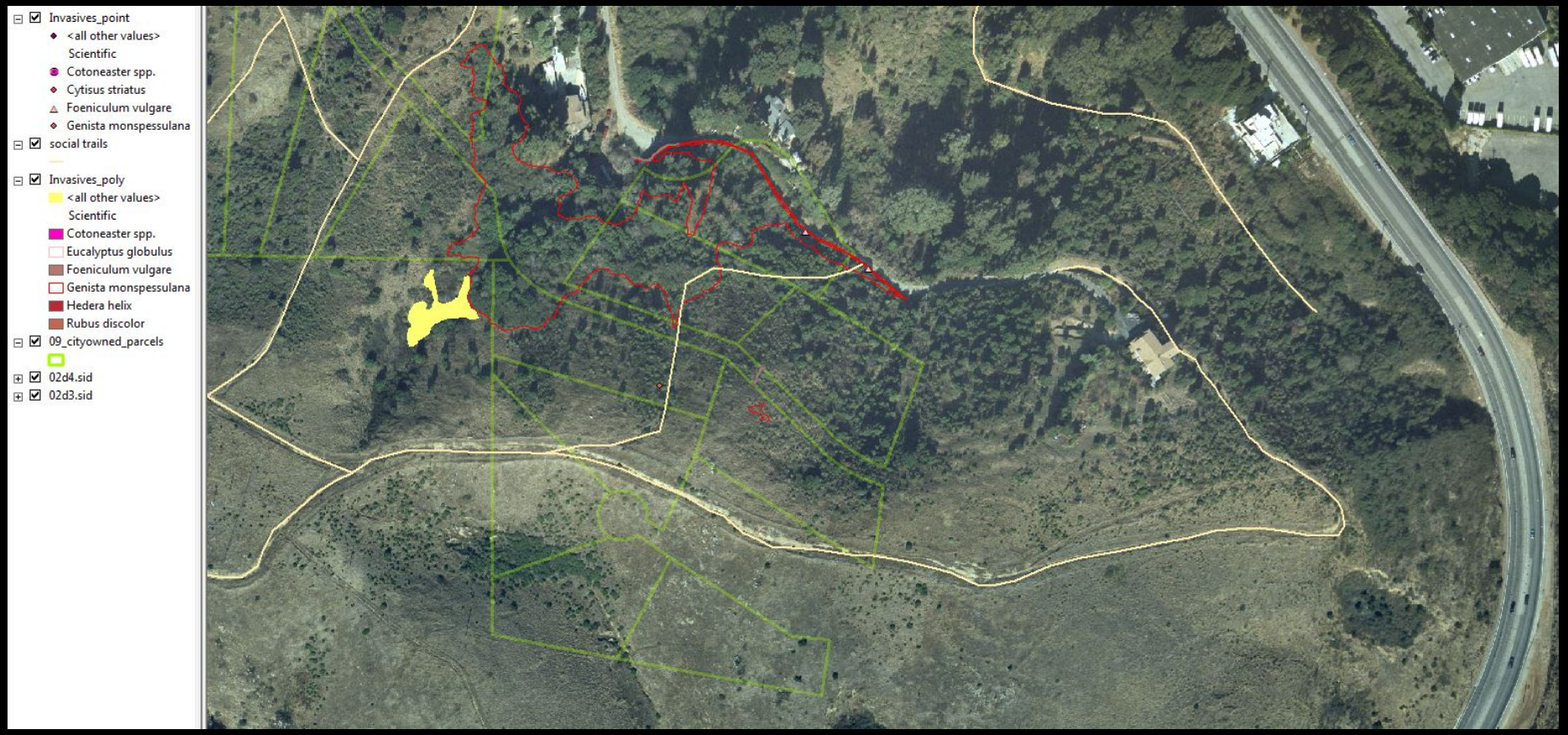
Invasives_point
<all other values>
Scientific
Cotoneaster spp.
Cytisus striatus
Foeniculum vulgare
Genista monspessulana
social trails
Invasives_poly
<all other values>
Scientific
Cotoneaster spp.
Eucalyptus globulus
Foeniculum vulgare
Genista monspessulana
Hedera helix
Rubus discolor
09_cityowned_parcels
02d4.sid
02d3.sid





















PARCEL 98

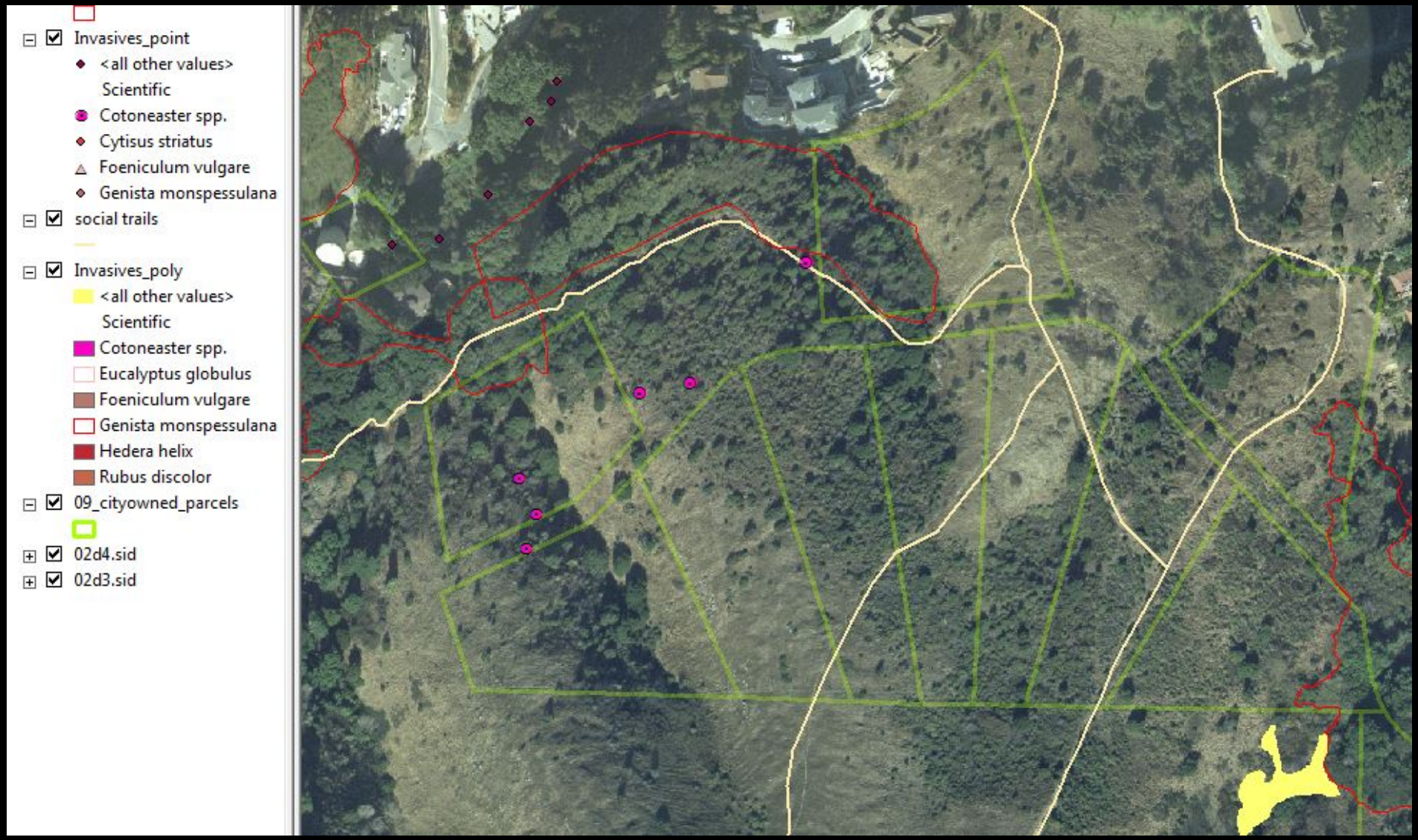
Invasives_point
<all other values>
Scientific
Cotoneaster spp.
Cytisus striatus
Foeniculum vulgare
Genista monspessulana
social trails
Invasives_poly
<all other values>
Scientific
Cotoneaster spp.
Eucalyptus globulus
Foeniculum vulgare
Genista monspessulana
Hedera helix
Rubus discolor
09_cityowned_parcels
02d4.sid
02d3.sid

City of Brisbane
Invasive Species Map of Parcel 98

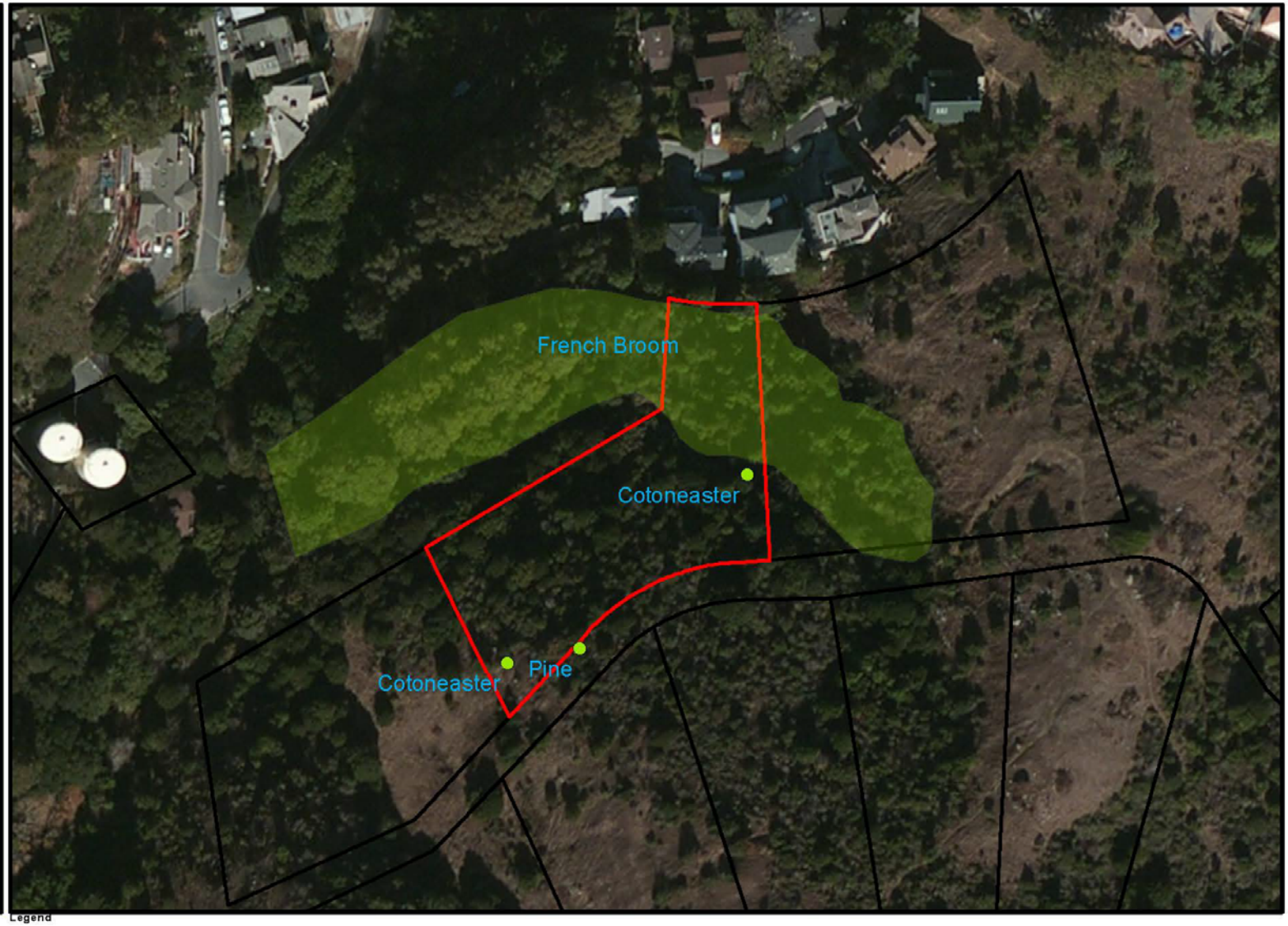









Water Tanks

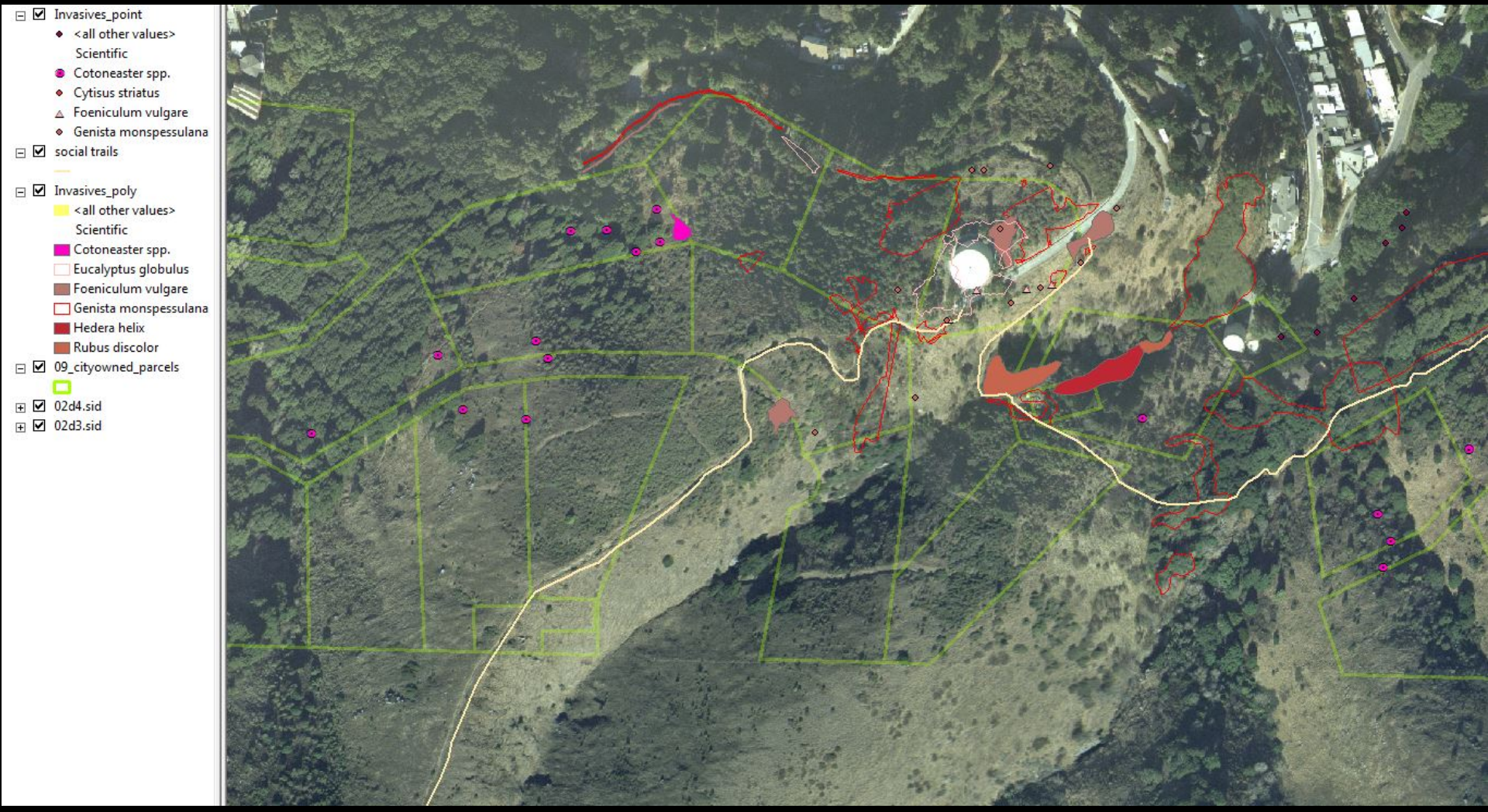
Invasives_point
<all other values>
Scientific
Cotoneaster spp.
Cytisus striatus
Foeniculum vulgare
Genista monspessulana
social trails
Invasives_poly
<all other values>
Scientific
Cotoneaster spp.
Eucalyptus globulus
Foeniculum vulgare
Genista monspessulana
Hedera helix
Rubus discolor
09_cityowned_parcels
02d4.sid
02d3.sid























Margaret Ave.

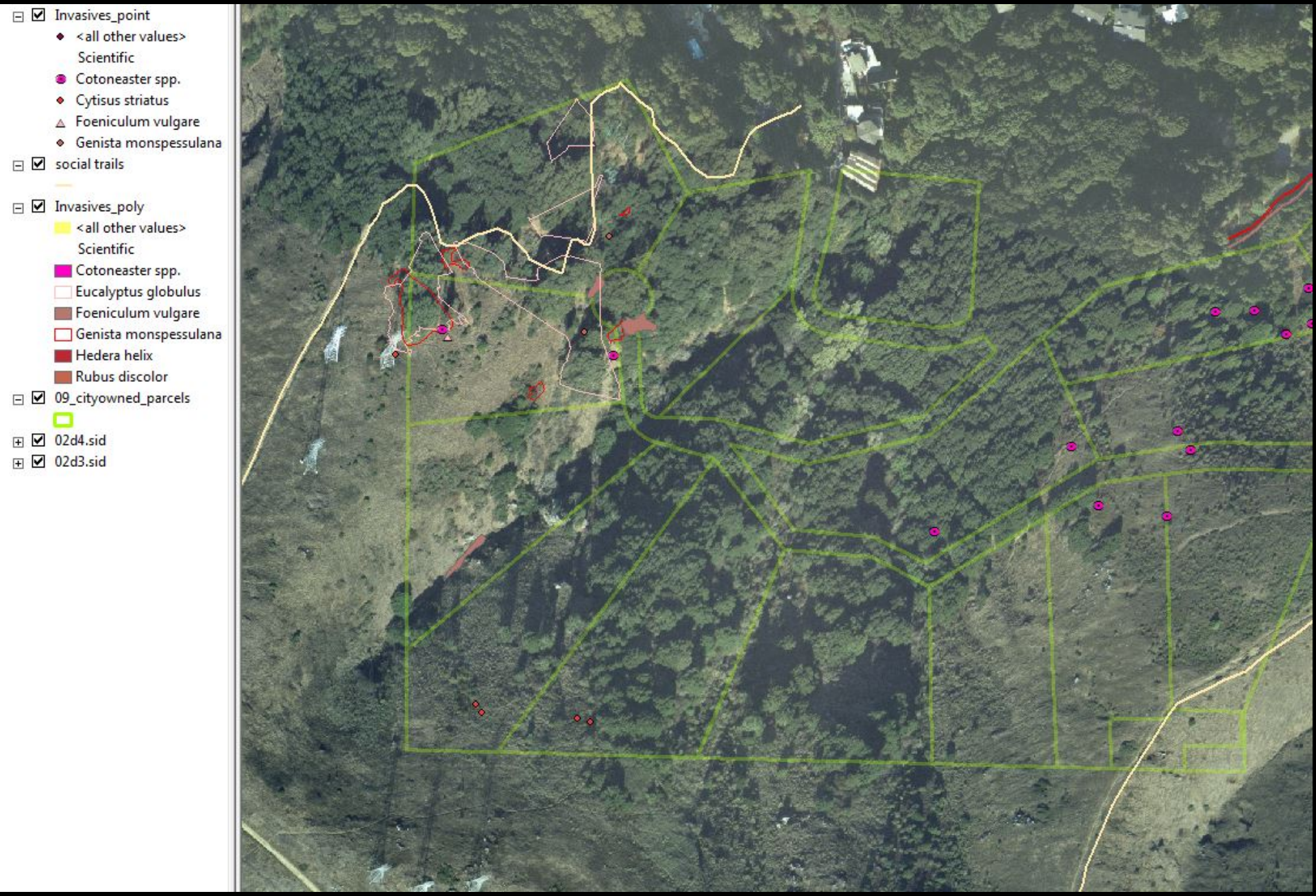
Invasives_point
<all other values>
Scientific
Cotoneaster spp.
Cytisus striatus
Foeniculum vulgare
Genista monspessulana
social trails
Invasives_poly
<all other values>
Scientific
Cotoneaster spp.
Eucalyptus globulus
Foeniculum vulgare
Genista monspessulana
Hedera helix
Rubus discolor
09_cityowned_parcels
02d4.sid
02d3.sid











